





Legend

-  H&B Served Area
-  Redwing
-  Tower Coverage Area
-  Tower Location

 Tower Location 9

Redwing

4

NE 60 Ave

Rural Barton County

Here is a magnified map of the area referenced by H&B comments. The blue area is unserved and the lime green area is served by H&B. The intent of the grant application was to cover the blue area. Tower location 9 was needed to provide coverage through trees and low spots in the blue unserved area. The tower coverage does propagate into the H&B area but it is not Nex-Tech's intention to provide service to the H&B ARRA funded service area as part of this project.

Google Earth

© 2020 Google



3000 ft